





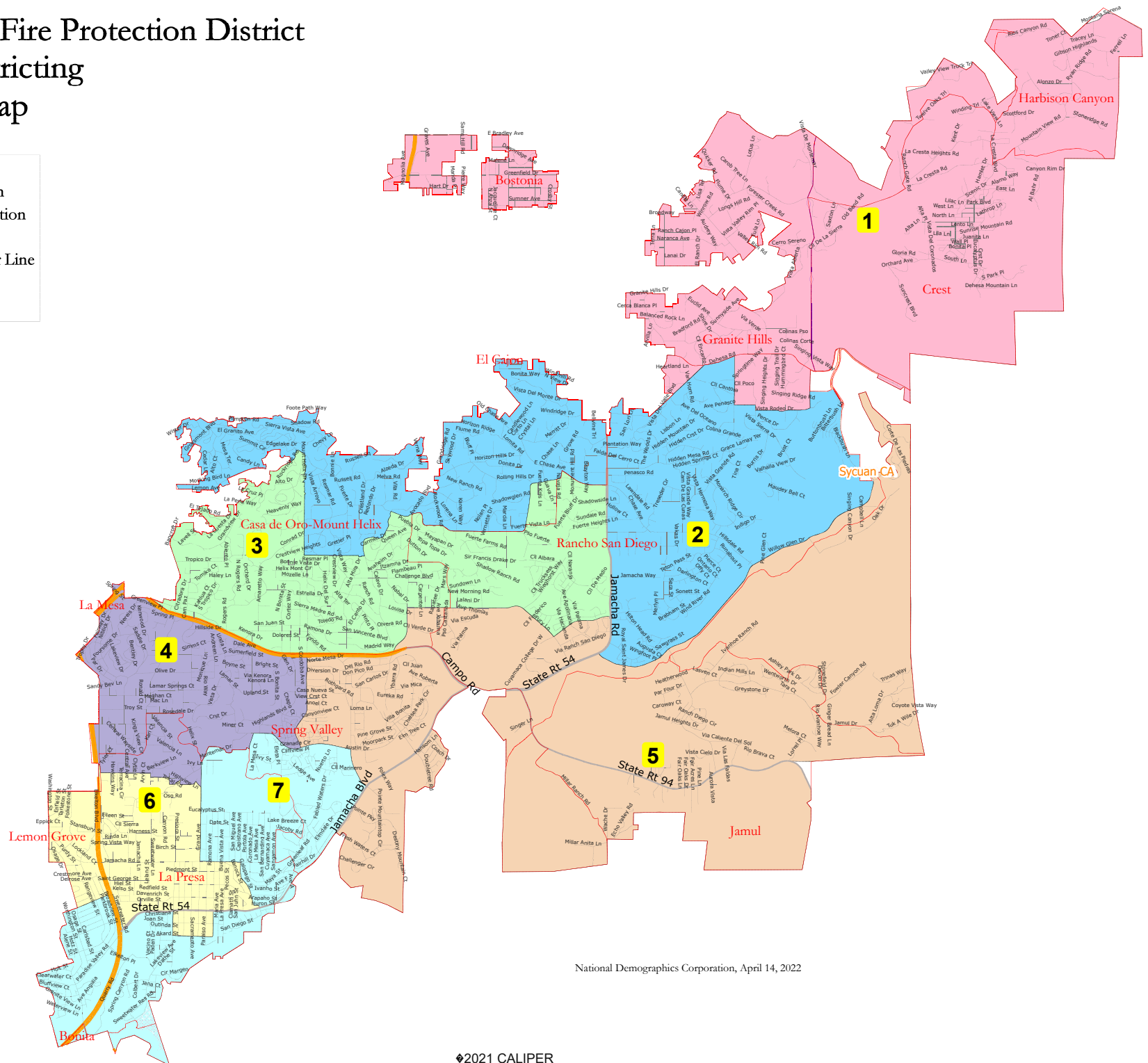


# San Miguel Fire Protection District 2022 Redistricting Adopted Map

- Map layers
-  Adopted Green
  -  Indian Reservation
  -  Water Area
  -  Pipeline Power Line
  -  Streets
  -  City / Place



National Demographics Corporation, April 14, 2022